

A303 Stonehenge

Amesbury to Berwick Down
Technical Appraisal Report

Appendix E

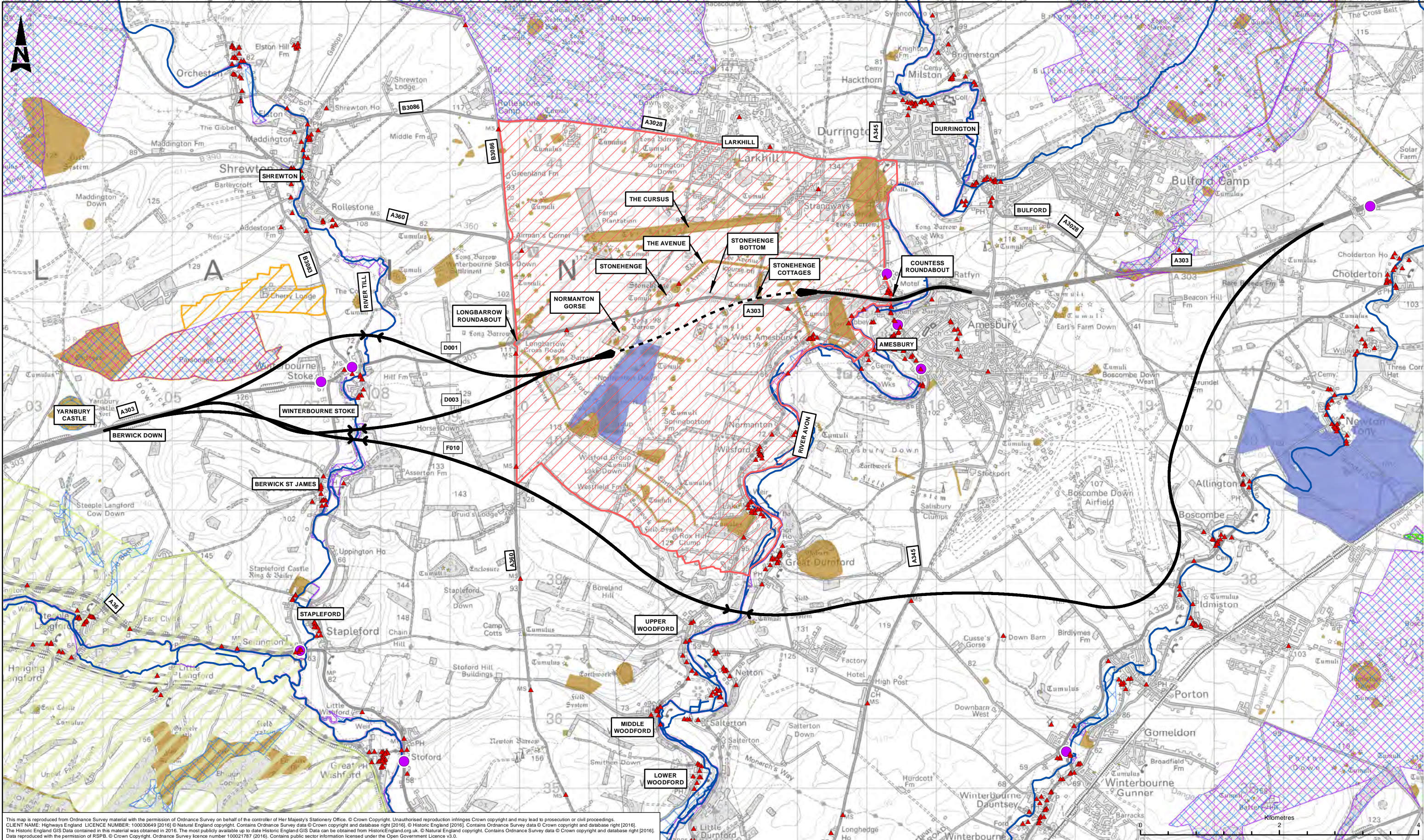
Route options for further appraisal

Volume 6

Public Consultation 2017

Appendix E Route options for further appraisal

E.1 Route options for further appraisal (D001, D003 and F010)



This map is reproduced from Ordnance Survey material with the permission of Ordnance Survey on behalf of the controller of Her Majesty's Stationery Office. © Crown Copyright. Unauthorised reproduction infringes Crown copyright and may lead to prosecution or civil proceedings.
 CLIENT NAME: Highways England. LICENCE NUMBER: 100033649 (2016) © Natural England copyright. Contains Ordnance Survey data © Crown copyright and database right (2016). The Historic England GIS Data contained in this material was obtained in 2016. The most publicly available up to date Historic England GIS Data can be obtained from HistoricEngland.org.uk. © Natural England copyright. Contains Ordnance Survey data © Crown copyright and database right (2016). Data reproduced with the permission of RSPB. © Crown Copyright. Ordnance Survey licence number 100021787 (2016). Contains public sector information licensed under the Open Government Licence v3.0.

LEGEND			
	ROUTE OPTIONS		SPECIAL AREAS OF CONSERVATION (SAC)
	TUNNEL SECTION		SITES OF SPECIAL SCIENTIFIC INTEREST (SSSI)
	RIVER CROSSING STRUCTURE		ANCIENT WOODLANDS
	INDICATIVE TUNNEL PORTAL		NATIONAL NATURE RESERVES (NNR)
	WORLD HERITAGE SITE		AREAS OF OUTSTANDING NATURAL BEAUTY (AONB)
	RIVER NETWORK		RSPB RESERVES
			SCHEDULED MONUMENTS
			LISTED BUILDINGS
			NOISE IMPORTANT AREAS (NIA)

SAFETY, HEALTH AND ENVIRONMENTAL INFORMATION			
In addition to the hazards/risks normally associated with the types of work detailed on this drawing, note the following significant residual risks (Reference shall also be made in the design hazard log)			
Construction	None		
Maintenance / Cleaning	None		
Use	None		
Decommission / Demolition	None		

Rev	Date	Description	By	Chkd	App'd
P04	04/11/16	FINAL ISSUE	EB	GS	SL

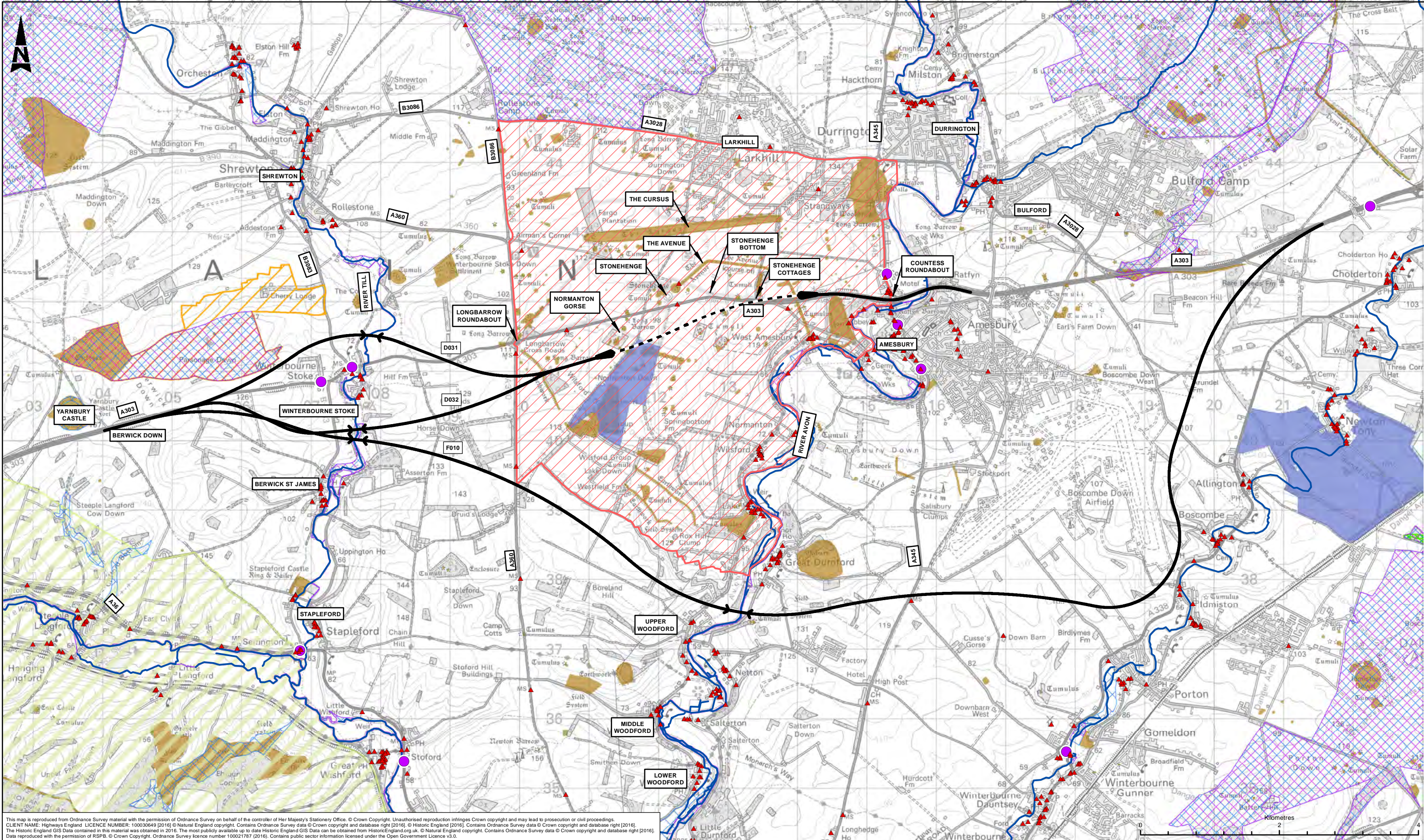
Drawing Status: FIT FOR INTERNAL REVIEW AND COMMENT

Client:

Designers:

Project Title		Suitability		Project Title	
A303 AMESBURY TO BERWICK DOWN		S3		ROUTE OPTIONS FOR FURTHER APPRAISAL D001, D003 AND F010	
Drawing Title		Scale	Designed / Drawn	Checked	Approved
ROUTE OPTIONS FOR FURTHER APPRAISAL D001, D003 AND F010		1:50,000	EB	GS	SL
Original Size	Date	Date	Date	Date	Date
A3	04/11/16	04/11/16	04/11/16	04/11/16	04/11/16
Project	Originator	Volume	Revision		
HE551506-AA-GEN-SWI-DR-CX-000019			P04		
Location	Type	Role	Number		

E.2 Intermediate route options (D031, D032 and F010)



This map is reproduced from Ordnance Survey material with the permission of Ordnance Survey on behalf of the controller of Her Majesty's Stationery Office. © Crown Copyright. Unauthorised reproduction infringes Crown copyright and may lead to prosecution or civil proceedings.
 CLIENT NAME: Highways England. LICENCE NUMBER: 100032649 (2016) © Natural England copyright. Contains Ordnance Survey data © Crown copyright and database right (2016). The Historic England GIS Data contained in this material was obtained in 2016. The most publicly available up to date Historic England GIS Data can be obtained from HistoricEngland.org.uk. © Natural England copyright. Contains Ordnance Survey data © Crown copyright and database right (2016). Data reproduced with the permission of RSPB. © Crown Copyright. Ordnance Survey licence number 100021787 (2016). Contains public sector information licensed under the Open Government Licence v3.0.

LEGEND			
	ROUTE OPTIONS		SPECIAL AREAS OF CONSERVATION (SAC)
	TUNNEL SECTION		SITES OF SPECIAL SCIENTIFIC INTEREST (SSSI)
	RIVER CROSSING STRUCTURE		ANCIENT WOODLANDS
	INDICATIVE TUNNEL PORTAL		NATIONAL NATURE RESERVES (NNR)
	WORLD HERITAGE SITE		AREAS OF OUTSTANDING NATURAL BEAUTY (AONB)
	RIVER NETWORK		RSPB RESERVES
			SCHEDULED MONUMENTS
			LISTED BUILDINGS
			NOISE IMPORTANT AREAS (IA)

SAFETY, HEALTH AND ENVIRONMENTAL INFORMATION	
In addition to the hazards/risks normally associated with the types of work detailed on this drawing, note the following significant residual risks (Reference shall also be made in the design hazard log)	
Construction	None
Maintenance / Cleaning	None
Use	None
Decommission / Demolition	None

Rev	Date	Description	By	Chkd	App'd
P04	04/11/16	FINAL ISSUE	EB	GS	SL

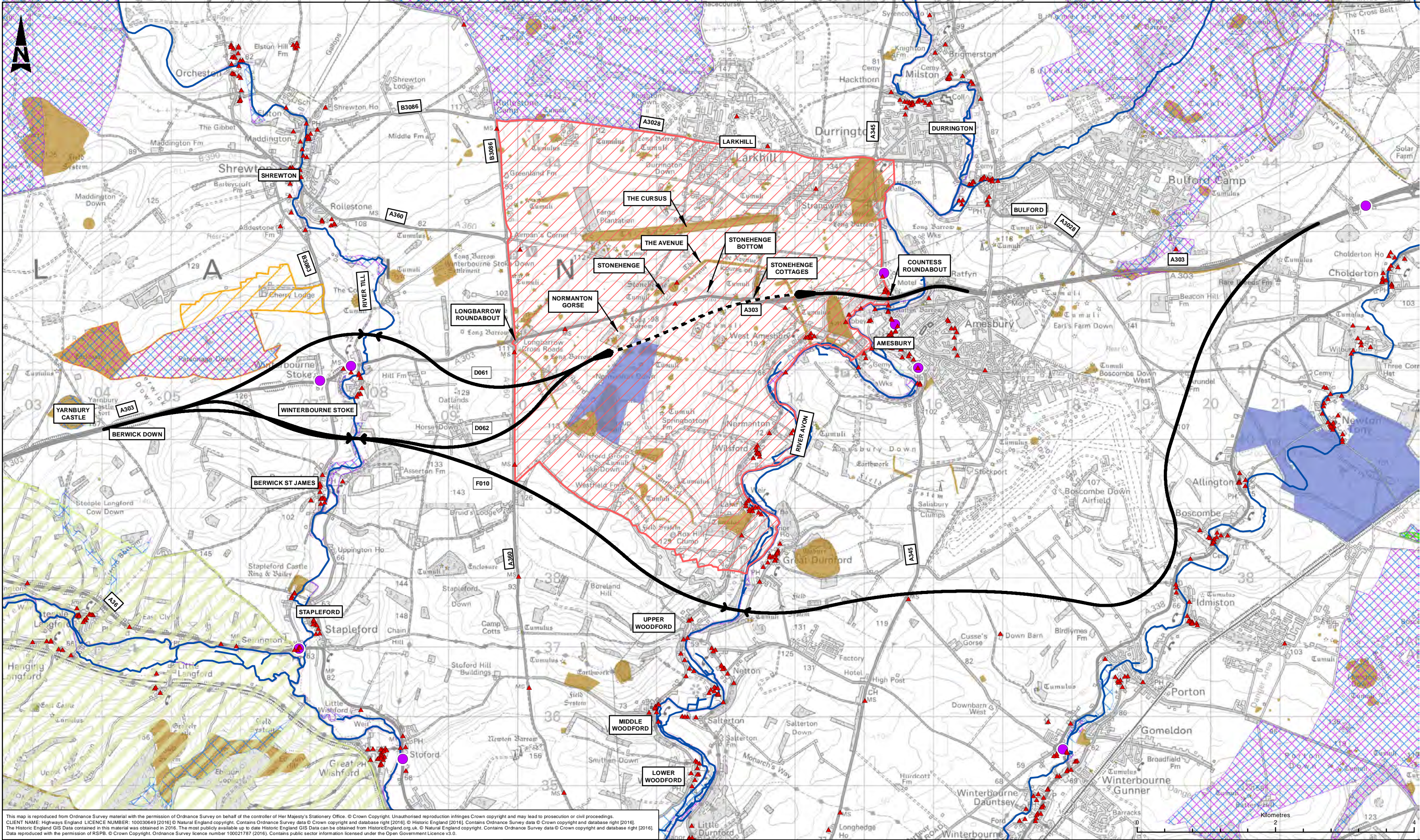
Drawing Status: FIT FOR INTERNAL REVIEW AND COMMENT

Client:

Designers:

Project Title		Suitability		Project Title	
A303 AMESBURY TO BERWICK DOWN		S3		A303 AMESBURY TO BERWICK DOWN	
Drawing Title					
ROUTE OPTIONS FOR FURTHER APPRAISAL D031, D032 AND F010					
Scale	Designed / Drawn	Checked	Approved	Authorised	
1:50,000	EB	GS	SL	SH	
Original Size	Date	Date	Date	Date	Date
A3	04/11/16	04/11/16	04/11/16	04/11/16	04/11/16
Drawing Number		Originator		Volume	
HE551506-AA-GEN-SWI-DR-CX-000020		SWI-DR-CX-000020		P04	
Location	Type	Role	Number		

E.3 Amended route options for further appraisal (D061, D062 and F010)



This map is reproduced from Ordnance Survey material with the permission of Ordnance Survey on behalf of the controller of Her Majesty's Stationery Office. © Crown Copyright. Unauthorised reproduction infringes Crown copyright and may lead to prosecution or civil proceedings.
 CLIENT NAME: Highways England. LICENCE NUMBER: 10003649 (2016) © Natural England copyright. Contains Ordnance Survey data © Crown copyright and database right (2016).
 The Historic England GIS Data contained in this material was obtained in 2016. The most publicly available up to date Historic England GIS Data can be obtained from HistoricEngland.org.uk. © Natural England copyright. Contains Ordnance Survey data © Crown copyright and database right (2016).
 Data reproduced with the permission of RSPB. © Crown Copyright. Ordnance Survey licence number 100021787 (2016). Contains public sector information licensed under the Open Government Licence v3.0.

LEGEND					
	ROUTE OPTIONS		SPECIAL AREAS OF CONSERVATION (SAC)		RSPB RESERVES
	TUNNEL SECTION		SITES OF SPECIAL SCIENTIFIC INTEREST (SSSI)		SCHEDULED MONUMENTS
	RIVER CROSSING STRUCTURE		ANCIENT WOODLANDS		LISTED BUILDINGS
	INDICATIVE TUNNEL PORTAL		NATIONAL NATURE RESERVES (NNR)		NOISE IMPORTANT AREAS (IA)
	WORLD HERITAGE SITE		AREAS OF OUTSTANDING NATURAL BEAUTY (AONB)		
	RIVER NETWORK				

SAFETY, HEALTH AND ENVIRONMENTAL INFORMATION	
In addition to the hazards/risks normally associated with the types of work detailed on this drawing, note the following significant residual risks (Reference shall also be made in the design hazard log)	
Construction	None
Maintenance / Cleaning	None
Use	None
Decommission / Demolition	None

Rev	Date	Description	By	Chkd	App'd
P02	21/11/16	FINAL ISSUE	EB	GS	SH

Drawing Status: FIT FOR INTERNAL REVIEW AND COMMENT

Client:

Designers:

Project Title		Drawing Title	
A303 AMESBURY TO BERWICK DOWN		ROUTE OPTIONS FOR FURTHER APPRAISAL D061, D062 AND F010	
Scale	1:50,000	Designed / Drawn	EB
Original Size	A3	Checked	GS
Date	21/11/16	Approved	SL
Date	21/11/16	Authorised	SH
Date	21/11/16		
Date	21/11/16		
Drawing Number		Revision	
HE551506-AA-GEN-SWI-DR-CX-000024		P02	
Location	Type	Role	Number

If you need help accessing this or any other Highways England information, please call **0300 123 5000** and we will help you.

© Crown copyright 2017.

You may re-use this information (not including logos) free of charge in any format or medium, under the terms of the Open Government Licence. To view this licence: visit www.nationalarchives.gov.uk/doc/open-government-licence/ write to the **Information Policy Team, The National Archives, Kew, London TW9 4DU**, or email psi@nationalarchives.gsi.gov.uk.

This document is also available on our website at www.gov.uk/highways

If you have any enquiries about this publication email info@highwaysengland.co.uk or call **0300 123 5000***. Please quote the Highways England publications code **PR178/16**

Highways England creative job number S160569

Report No HA540039-HHJ-ZZZ-REP-ZZZ-010

*Calls to 03 numbers cost no more than a national rate call to an 01 or 02 number and must count towards any inclusive minutes in the same way as 01 and 02 calls. These rules apply to calls from any type of line including mobile, BT, other fixed line or payphone. Calls may be recorded or monitored.

Registered office Bridge House, 1 Walnut Tree Close, Guildford GU1 4LZ
Highways England Company Limited registered in England and Wales number 09346363

The Technical Assessment Report details the assessment of options leading up to consultation.